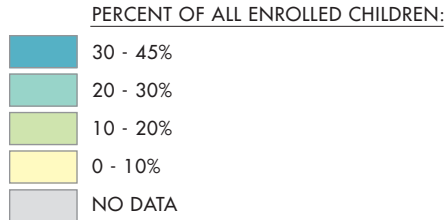
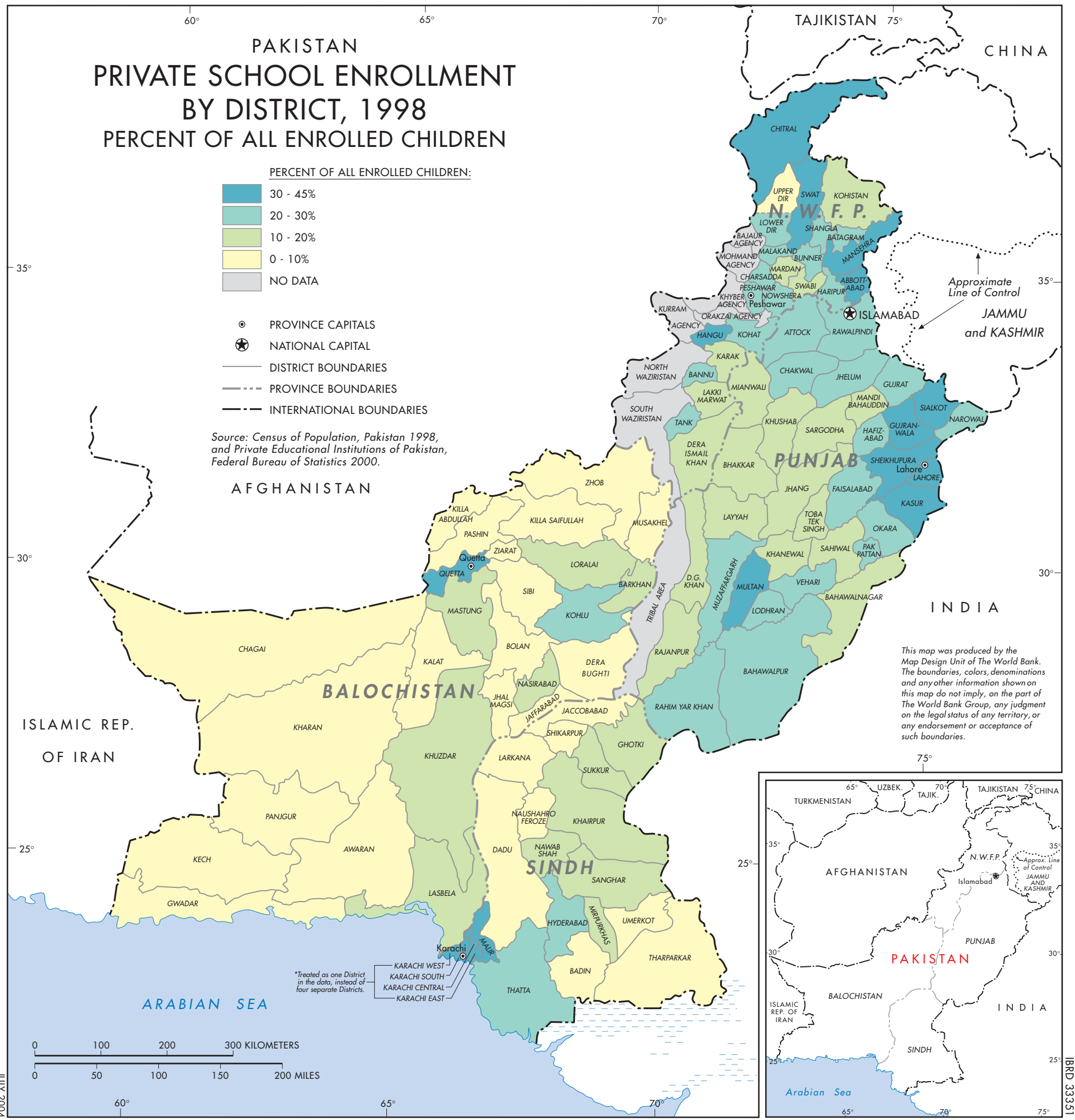


PAKISTAN PRIVATE SCHOOL ENROLLMENT BY DISTRICT, 1998 PERCENT OF ALL ENROLLED CHILDREN

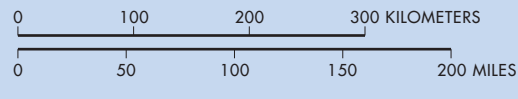


- PROVINCE CAPITALS
- ★ NATIONAL CAPITAL
- DISTRICT BOUNDARIES
- - - PROVINCE BOUNDARIES
- - - INTERNATIONAL BOUNDARIES

Source: Census of Population, Pakistan 1998, and Private Educational Institutions of Pakistan, Federal Bureau of Statistics 2000.



This map was produced by the Map Design Unit of The World Bank. The boundaries, colors, denominations and any other information shown on this map do not imply, on the part of The World Bank Group, any judgment on the legal status of any territory, or any endorsement or acceptance of such boundaries.



*Treated as one District in the data, instead of four separate Districts.
 KARACHI WEST
 KARACHI SOUTH
 KARACHI CENTRAL
 KARACHI EAST