
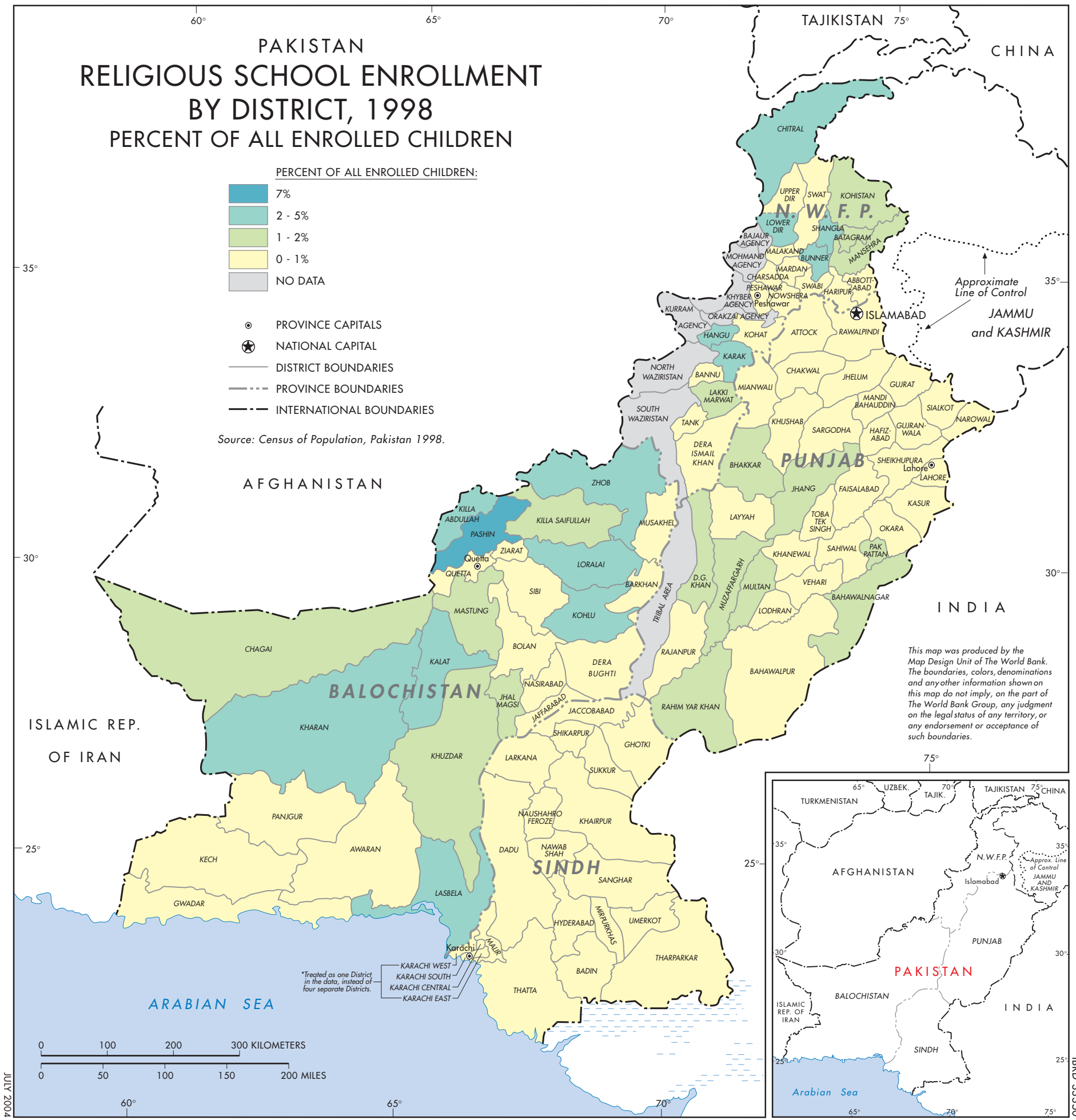


# PAKISTAN RELIGIOUS SCHOOL ENROLLMENT BY DISTRICT, 1998 PERCENT OF ALL ENROLLED CHILDREN

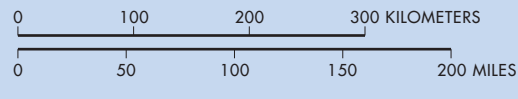


- PROVINCE CAPITALS
- NATIONAL CAPITAL
- DISTRICT BOUNDARIES
- PROVINCE BOUNDARIES
- INTERNATIONAL BOUNDARIES

Source: Census of Population, Pakistan 1998.



This map was produced by the Map Design Unit of The World Bank. The boundaries, colors, denominations and any other information shown on this map do not imply, on the part of The World Bank Group, any judgment on the legal status of any territory, or any endorsement or acceptance of such boundaries.



JULY 2004

IBRD 33330